

# Map and Directions



Dorset Heart Clinic  
The Royal Bournemouth Hospital  
Castle Lane East  
Dorset BH7 7DW  
Tel: 01202 705454

## How to find us

### By car From Ringwood

Travel along the A31 and take the first exit onto the A338. Continue along A338 for about 10 miles taking signs to The Royal Bournemouth Hospital. Take the first exit off the Cooper Dean roundabout onto A3060 Castle Lane East. Take the first exit off the Littledown roundabout onto Deansleigh Road. Take the first exit at the Deansleigh Road roundabout and arrive at Hospital.

### From Poole

Travel along the A35 Poole Road onto the A338 Wessex Way. Take the exit to the Cooper Dean roundabout onto A3060 Castle Lane East. Take the first exit off the Littledown roundabout onto Deansleigh Road. Take the first exit at the Deansleigh Road roundabout and arrive at the Royal Bournemouth Hospital.

### From Christchurch

Travel along the A35 Barrack Road onto A35 Christchurch Road. Take the third exit off the Iford roundabout onto A3060 Castle Lane East. Take the third exit off the Littledown roundabout onto Deansleigh Road. Take the second exit off the Deansleigh Road roundabout onto Deansleigh Road. Take the first exit at the Deansleigh Road roundabout.

### Car parking

Upon entering The Royal Bournemouth Hospital follows signs to the Dorset Heart Clinic. We offer all our patients and their visitors with free car parking.

### By rail

For routes and timetables contact South West Trains on 0845 6000 650 or visit their website for further details.

### By bus

#### Transdev Yellow Buses

For routes and timetables contact Yellow Buses on 01202 636000 or visit their website: [www.bybus.co.uk](http://www.bybus.co.uk) for further details.

#### Wilts and Dorset Buses

For routes and timetables contact Wilts and Dorset Buses on 01202 673555 or visit their website: [www.morebus.co.uk](http://www.morebus.co.uk) for further details.

### By air









We are just 3 miles from Bournemouth Airport. Head south along the B3073 onto the A338. Total journey time is approximately 7 minutes.



# Clinic Location Map



## Key

	STAIRS
	LIFT
	CHAPEL/PRAYER ROOM
	CAR PARKING
	DISABLED CAR PARKING
	WC
	BUS STOP
	DROP OFF POINT

### Directions to our Outpatient Cardiology Suite

We are located in a suite within the Cardiac Investigations Unit (CIU). CIU is located on the first floor of the hospital along the East Wing corridor. From the main hospital entrance, please take the stairs or the lift to the first floor and then walk along to the end of the East wing corridor following the signs to the Dorset Heart Clinic. At the end of the corridor on the right hand side, you will see a sign to the entrance of the Dorset Heart Clinic situated alongside CIU.

### Directions to our Inpatient Cardiology Suite ("Regent's Park Suite")

We are located on the first floor of the East Wing of the hospital next to Ward 23 within the main cardiology department. From the main hospital entrance, please ascend the stairs or take the lift to the first floor and then walk along the end of the East wing hospital corridor following the signs to the Dorset Heart Clinic. At the very end of the corridor you will see a sign to the main entrance of the Dorset Heart Clinic on the right hand side. You will be greeted at our reception desk and escorted to your private room.

Dorset Heart Clinic Patient Support Team

Tel: 01202 117250